

U.S. Vortexes 54 Miles Wide
by Dan Shaw
& Nick Nelson

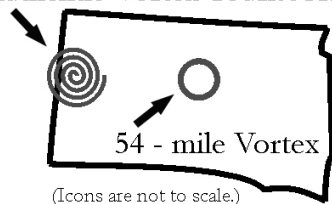
© 2015 Daniel Evan Shaw
Rosetta Publishing
PO Box 3028
Ashland, Oregon 97520 USA

Contents

What's a Vortex?.....	2
Supernatural Events.....	3
Vortexes 54 Miles in Diameter.....	4
Shape of a Vortex.....	5
Stonehenge: Ancient Vortex 108 Feet Across.....	6
Washington: Triangle of Vortexes.....	7
Oregon: Vortexes Galore.....	9
California: 216 Miles between Vortexes.....	13
Montana Vortex & House of Mystery: 54, 108 & 216.....	14
How to Map and Measure Vortexes.....	15
South Dakota: Whitehorse Vortex Forms a Yin Yang.....	16
Wisconsin.....	17
Iowa - Missouri - Illinois Convergence.....	18
The Bermuda Triangle, Florida, & Southeastern States.....	19
Polar Circumference of Earth a Multiple of 27 miles.....	20
Nikola Tesla Patent for Transmitting Energy.....	20
21,600 Minutes of Arc in a Circle.....	21
EarthStar Globe's 2,160-mile Triangles.....	22
Independent Confirmation of 54-mile Vortexes.....	23
The 54 Universe.....	24
Crooked Soley Crop Formation.....	25

Key to the state maps:

Authentic Vortex Tourist Attraction



What's a Vortex?

A vortex is a place where the geophysical energies are anomalous. In other words, energies such as electromagnetism and gravity show a distinction from the surrounding field, as we describe in the *Vortex Field Guide*. As we use the term vortex, some types of vortex can be measured and mapped with a magnetometer. Soil electrical conductivity / resistivity studies appear promising. But there may be other types of vortexes that are less easily mapped with existing technology.

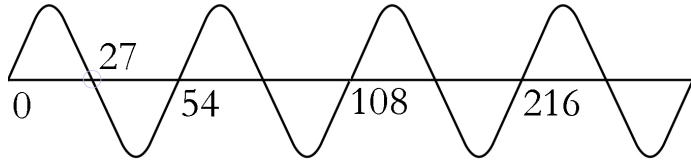
Supernatural Events

Many types of supernatural events seemed to be related to a specific place, for example, hauntings. Vortexes seem to be associated with a very broad range of strange occurrences, such as UFO sightings, cryptozoologic creatures (Loch Ness monster, Bigfoot, etc.), orbs, lost time, psychic experiences, disappearances (Bermuda Triangle), interdimensional portals, and ancient monumental structures, to name a few.




Vortexes 54 Miles in Diameter

Vortexes have a diameter of 54 feet, and multiples of 54 feet, such as 108 feet, 216 feet, 54 miles, 108 miles, 216 miles, 2160 miles, and so on.



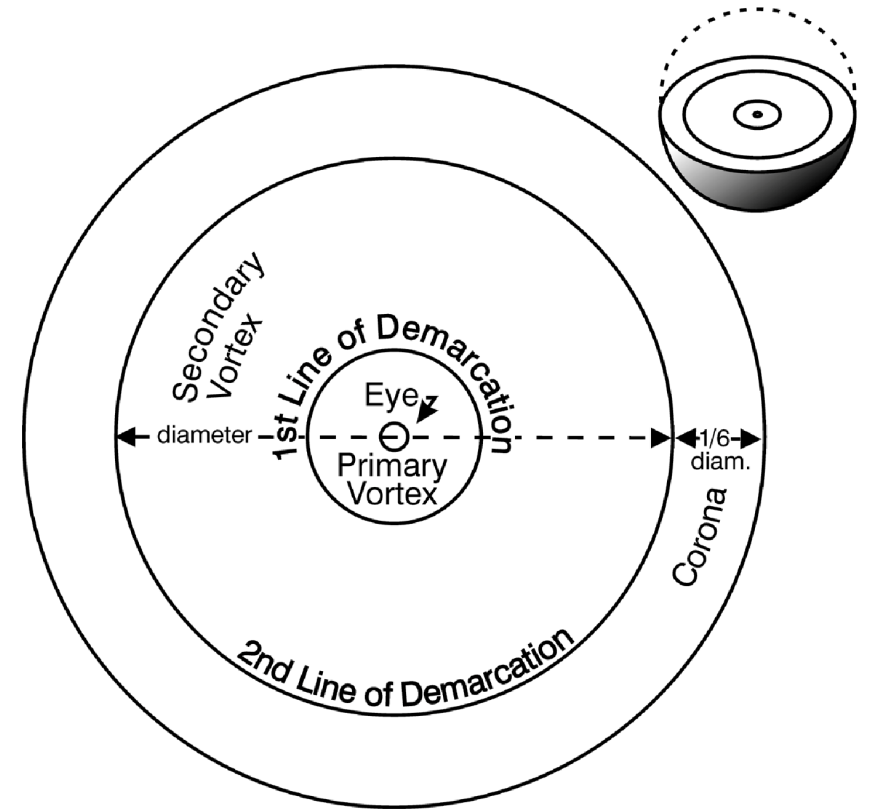
A wave vibrating at the surface of the Earth creates nodes at certain distances.

In his book *The Golden Vortex*, Nick describes how he discovered the 54-mile 'rule'.

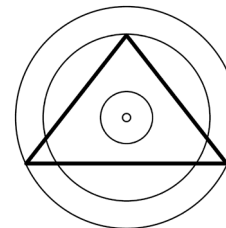


When Nick shared his discovery with me, I picked up a road atlas and nearly instantly identified two 'new' vortexes, confirming the discovery for myself.

Shape of a Vortex

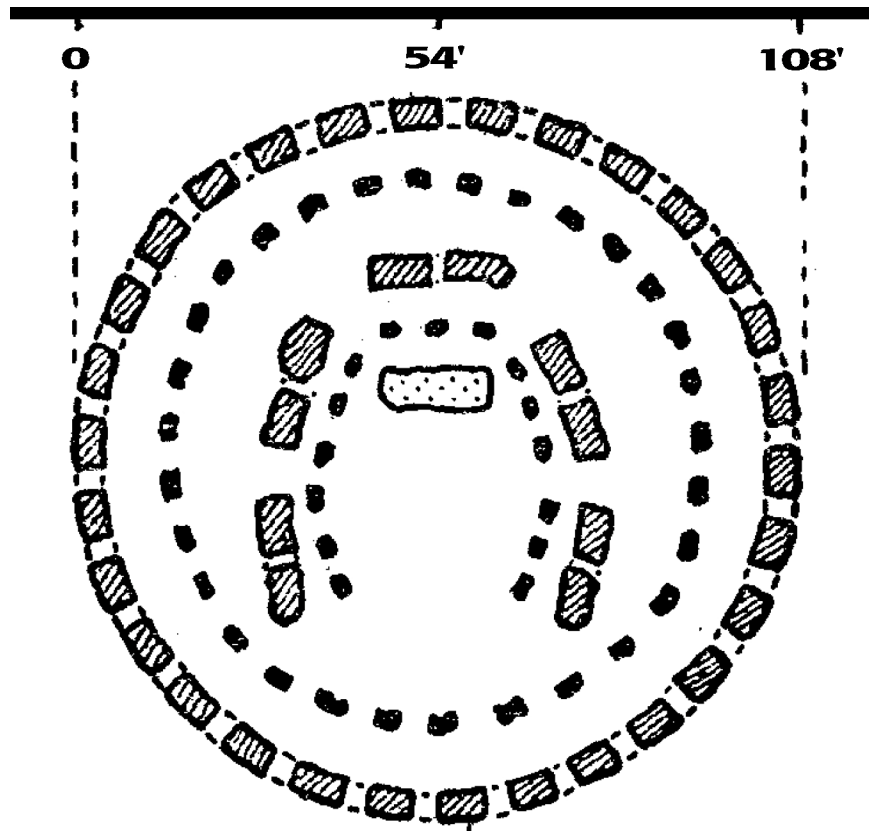


Vortexes are surrounded by a ring we call a Corona, whose width is equal to 1/6 of the diameter of the vortex. This 1:6 ratio seems to be a law of magnetism.

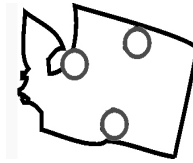


The 1:6 ratio is reflected in the profile of the Great Pyramid.

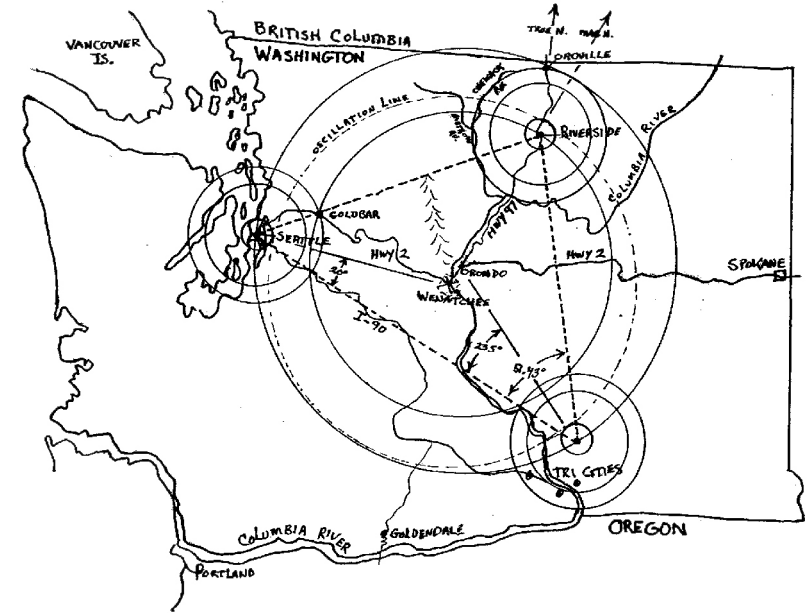
Stonehenge: Ancient Vortex 108 Feet Across



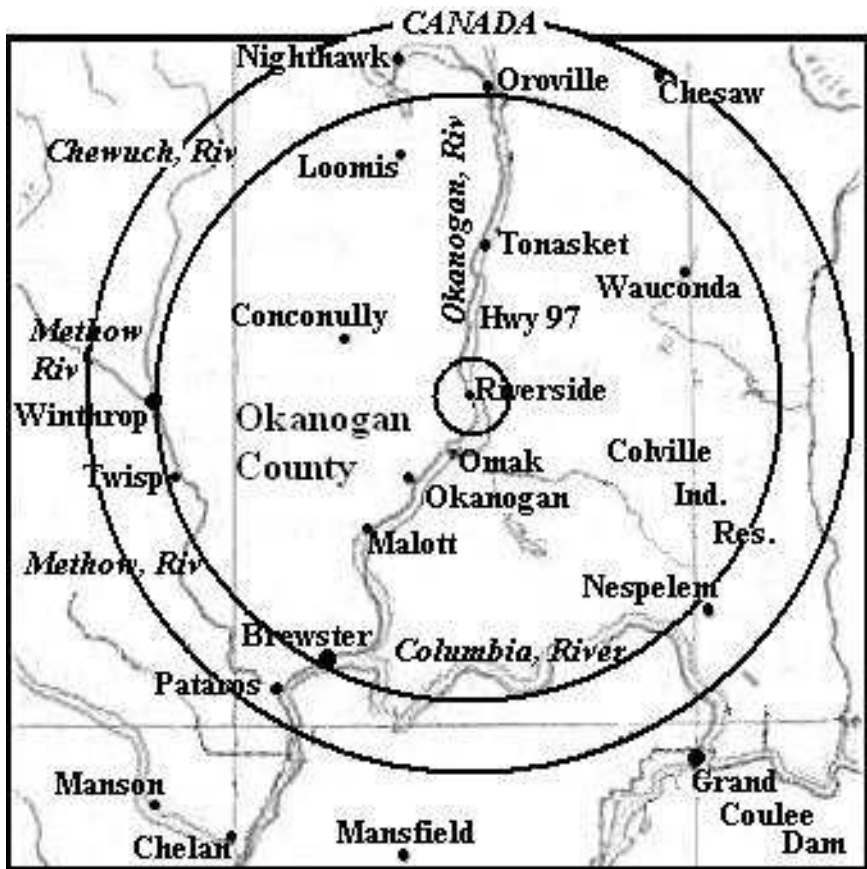
The radius of the circle of stones at Stonehenge is 54 feet, so the diameter is 108 feet, according to *Stonehenge Today & Yesterday*, by Frank Stevens, curator of the Salisbury Museum, 1916.



Washington: Triangle of Vortexes



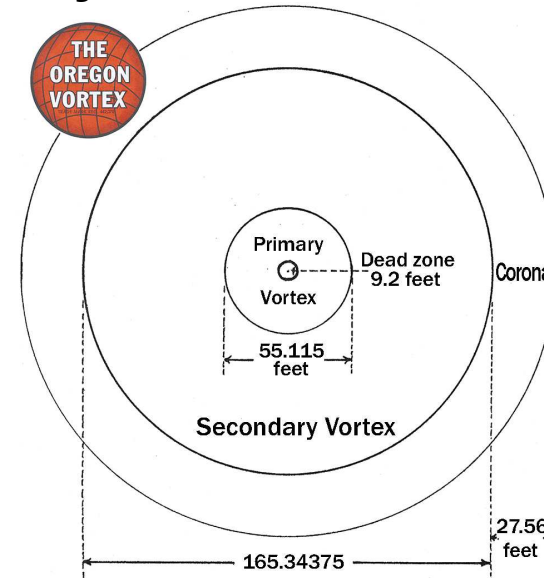
Three vortexes form a circle with a diameter of 216 miles.



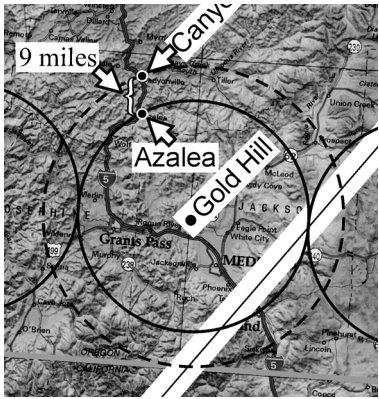
Riverside, Washington state, at the center of vortex defined in part by the Methow River on the western edge, and the Columbia River to the south.



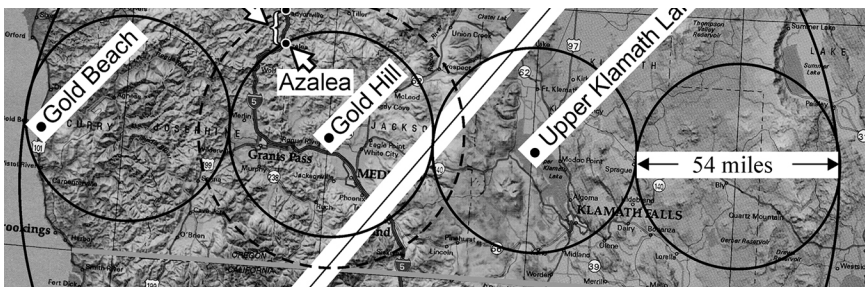
Oregon: Vortexes Galore




In 1930, John Litster opened the Oregon Vortex, the first vortex to be developed into a tourist attraction, in Gold Hill, Oregon. Litster found that the sizes of the Corona, Primary Vortex and Secondary Vortex all measure nearly exact multiples of 9 feet. The variance of Litster's findings from our ideal model of 54 feet may perhaps be due to the dynamic expansion and contraction of the vortex. Or perhaps Litster did not want to fully disclose his findings. Our research shows that the actual diameter of the Secondary Vortex is 162 feet (54×3), with a corona of 27 feet.



The "Oregon Vortex and House of Mystery" in Gold Hill, Oregon, is located at the center of a 54-mile-diameter vortex.



Gold Beach, Gold Hill, and Upper Klamath Lake define a series of 4 vortices in a line.



Longitude lines converge toward the North Pole and South Pole. At this latitude, lines of longitude are 54 miles apart. The longitude lines bisect the vortices remarkably perfectly.

Bend, Oregon

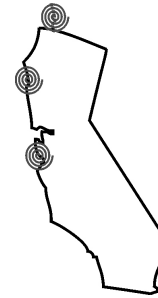


This plaque atop Pilot Butte in Bend, Oregon, shows that mountains in all directions are about 27 miles distant.




Photo credit: Lorene Voskinarian

California: 216 Miles between Vortexes



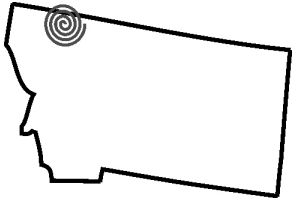
MYSTERY SPOT



Confusion Hill is at the center of a 432-mile vortex with the Oregon Vortex and the Mystery Spot in Santa Cruz both 216 miles distant.

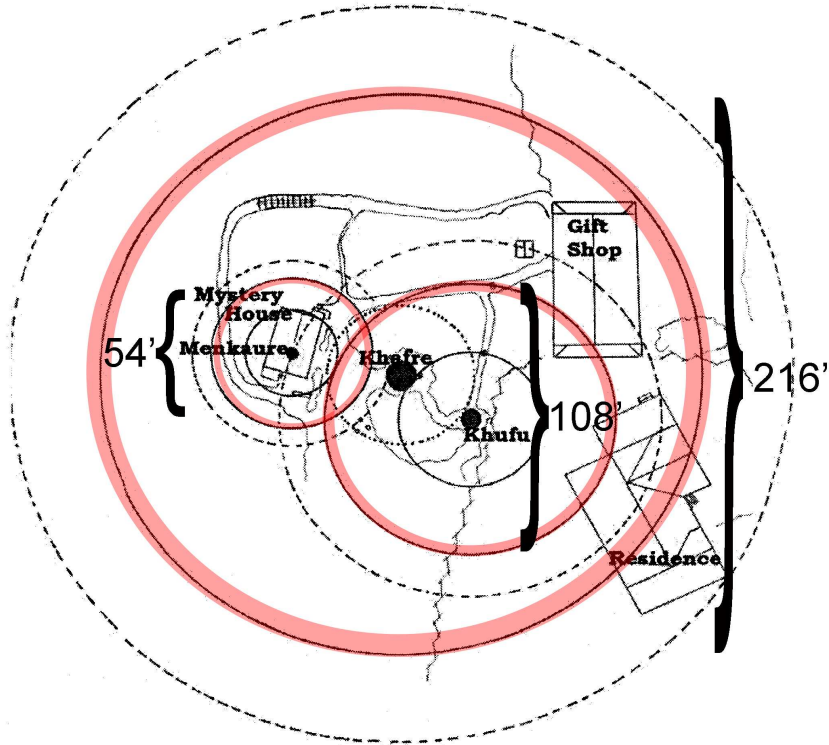
$$432 = 54 \times 8.$$

$$432 = 54 \times 8$$



Montana Vortex & House of Mystery: 54, 108 & 216

Nick Nelson's research at the Montana Vortex shows that three vortexes there measure 54, 108, and 216 feet in diameter.

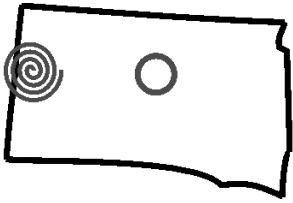


How to Map and Measure Vortexes

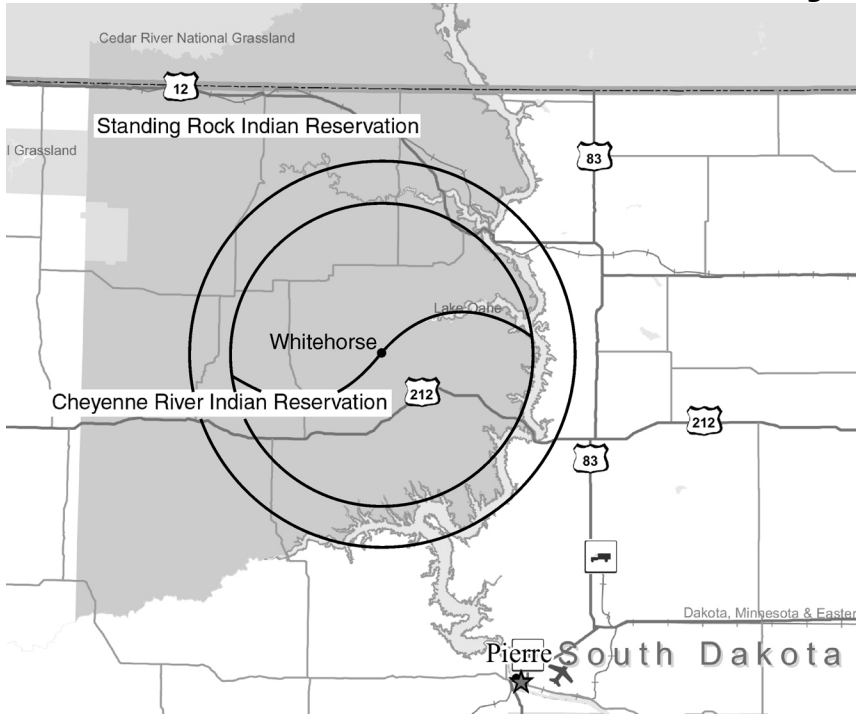
You may wonder how Nick identifies and measures vortexes. He uses a magnet as a pendulum.



Other people use different tools to measure vortexes; some use dowsing rods, others use no tools at all, except that they can feel the energy in their body. As we described in the *Vortex Field Guide*, vortexes can also be seen in air photos, and by distinct signs on the ground, such as ore and mineral deposits, and plant growth and animal behavior.



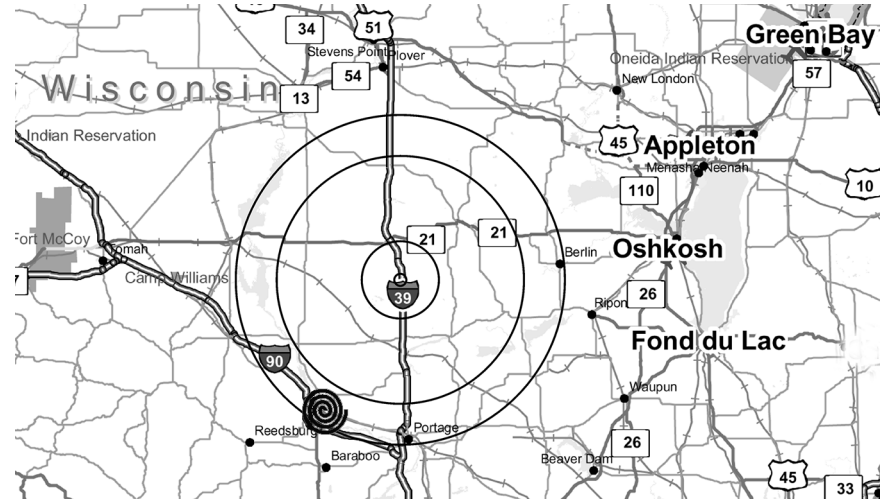
South Dakota: Whitehorse Vortex Forms a Yin Yang



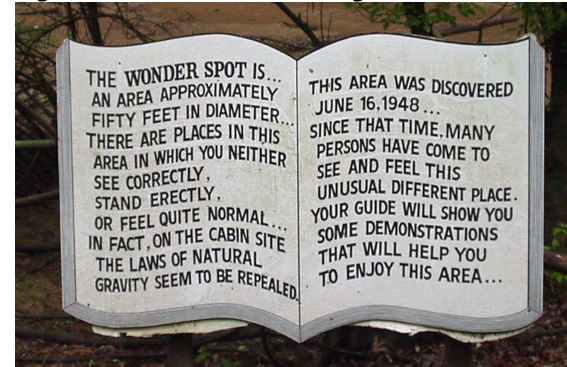
The Missouri River bends around the eastern half of this vortex in South Dakota. The Missouri nicely fits within the 9-mile 'corona'. Whitehorse, South Dakota falls at the center of the vortex. A river bisects the vortex forming a yin-yang symbol.



Wisconsin



The Wonder Spot vortex attraction in Wisconsin was located right at the southwest edge of this 54-mile wide vortex.

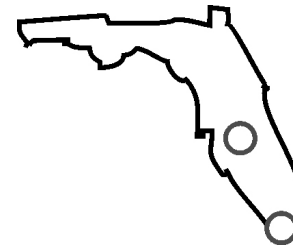
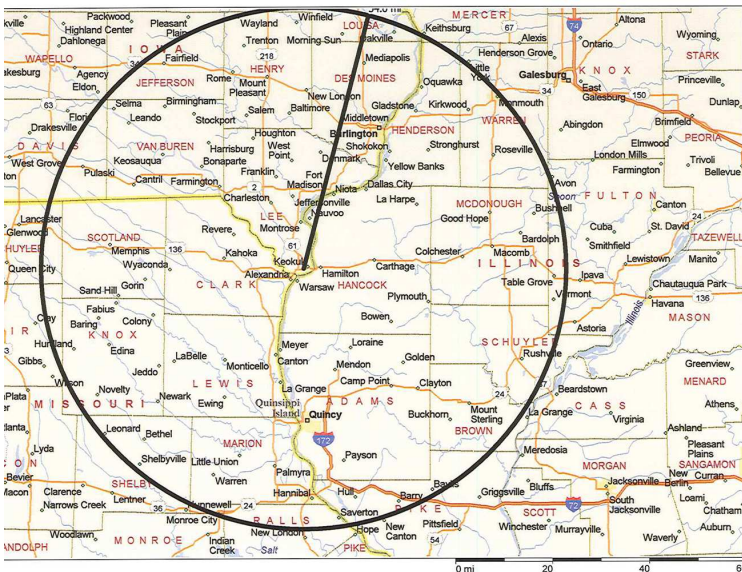


This sign at the Wonder Spot, Wisconsin (now defunct) says that the vortex measures "approximately 50 feet in diameter." Our research suggests that the correct measurement is 54 feet in diameter.

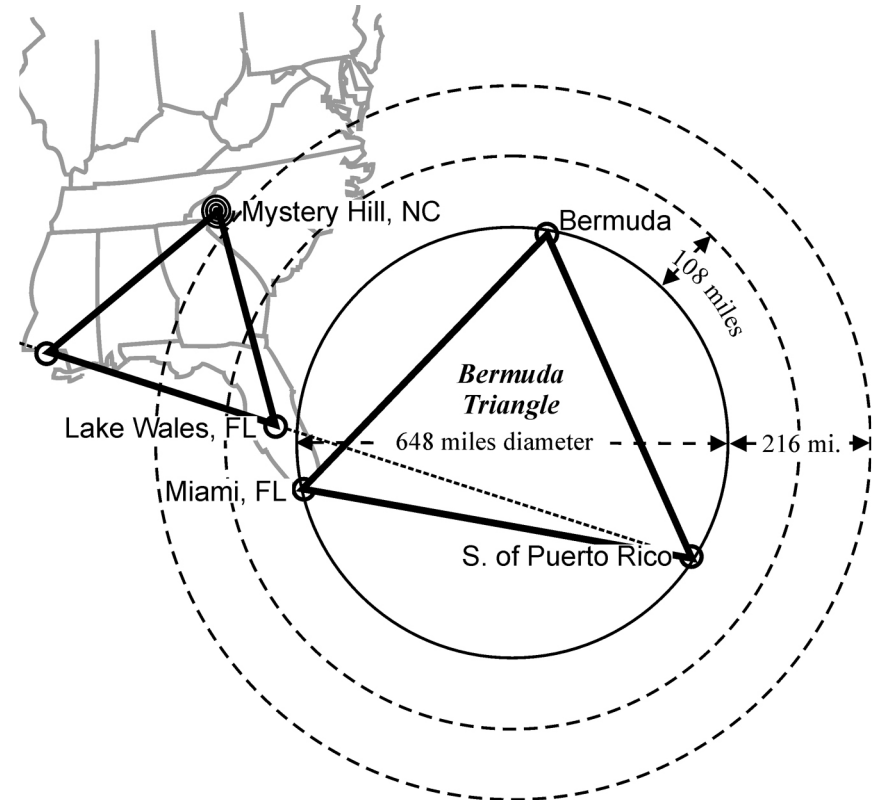


Iowa – Missouri – Illinois Convergence

Where the Des Moines River flows in to the Mississippi River, at the border of Iowa, Missouri, and Illinois, Keokuk is the center of a vortex with a radius of 54 miles. Maharishi's University of Management in Fairfield, Iowa is on the circumference. Mormon settlement town of Nauvoo is about 10 miles north of the center. And perhaps Keokuk is at the edge of a 54-mile vortex around Golden.



The Bermuda Triangle, Florida, & Southeastern States



The Bermuda Triangle vortex, 648 miles in diameter. Mystery Hill, North Carolina vortex attraction is located at the edge of the outer Corona, and fits in to a triangular pattern of active vortex points.

Polar Circumference of Earth a Multiple of 27 miles

The circumference measured through the North and South Poles of the Earth is 24,859.82 miles, a near exact multiple of 27 miles.

$$24,859 \div 290 = 27.02.$$

$$\frac{24,859}{290} = 27.02$$

Nikola Tesla Patent for Transmitting Energy

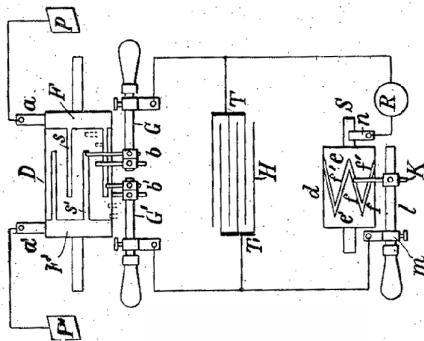
No. 787,412.

PATENTED APR. 18, 1905.

N. TESLA.

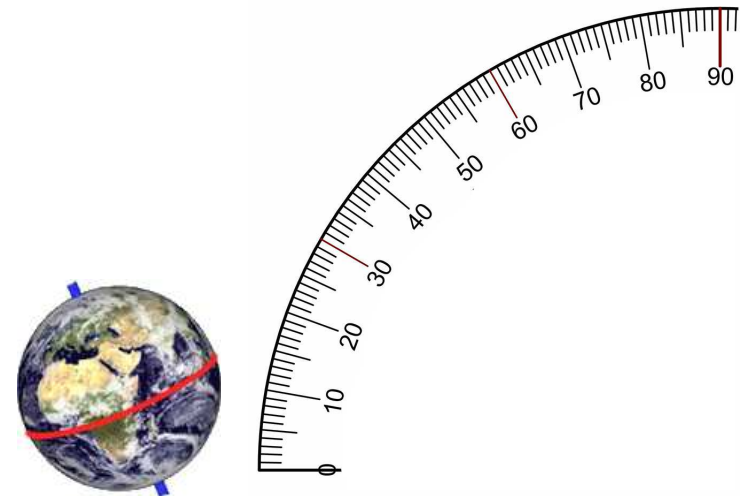
ART OF TRANSMITTING ELECTRICAL ENERGY THROUGH THE NATURAL MEDIUMS.

APPLICATION FILED MAY 16, 1900. RENEWED JUNE 17, 1902.



In this Patent, Tesla identifies the polar circumference of the Earth as an important dimension for determining the frequencies of the Earth, and for propagating man-made frequencies.

21,600 Minutes of Arc in a Circle



In our system of dividing a circle (such as the Earth's Equator) into 360 degrees, then dividing each degree into 60 minutes, every circle has 21,600 minutes. $21,600 = 54 \times 400$.

$$54 \times 400 = 21,600$$

$$360 \times 60 = 21,600$$

EarthStar Globe's 2,160-mile Triangles



The EarthStar Globe, © 1984 Bil Becker and Bethe A. Hagens.

A : 1,440 miles

B : 2,160 miles

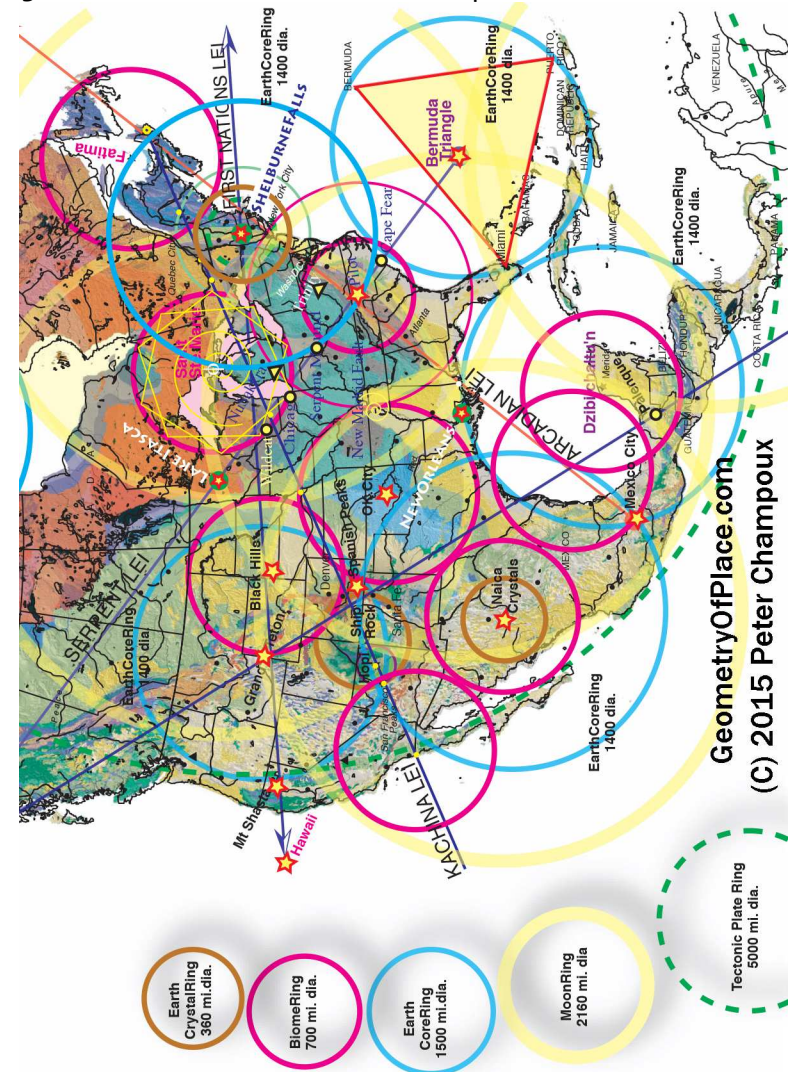
C : 2,592 miles

The geometry of the EarthStar Globe shows that 2,160 miles (54 x 40) is an integral fraction of the Earth's pattern.

EarthStar globe is available exclusively from VortexMaps.com.

Independent Confirmation of 54-mile Vortexes

Peter Champoux, a gifted vortex researcher, and author of *Gaia Matrix*, has also confirmed Nick's discovery, by identifying numerous vortexes 2,160 miles in diameter. As you may have guessed, not all vortexes are multiples of 54.




GeometryOfPlace.com
(C) 2015 Peter Champoux

The 54 Universe

The number 864 is integral to our measurement of the universe, from seconds to light years and parsecs.

$$54 \times 16 = 864.$$

Image courtesy ScottOnstott.com.



Crooked Soley Crop Formation



Crooked Soley crop formation appeared August 27, 2002, and was only visible for a short time before it was flattened by the harvester visible at the top of this photo.

Allan Brown's *Crooked Soley* book shows that the pattern is based on a grid of 2,592 boxes ($54 \times 48 = 2,592$). Brown's analysis of the formation shows it to be 180 feet across surrounded by an outer circle 30 feet wide, matching the 6:1, Vortex to Corona ratio described earlier.

For more information about Vortex books and maps visit:

VORTEXMAPS.com & GOLDEN VORTEX.com